




World Trail Orienteering
Championships
2022, Jelenia Góra, Poland

Team Officials Meeting / TrailO Relay



World Trail Orienteering
Championships
2022, Jelenia Góra, Poland

WELCOME



MATA JAPONIA



World Trail Orienteering
Championships
2022, Jelenia Góra, Poland

CALL OF NATIONS

Team Officials Meeting / TrailO Relay

 Croatia

 Czechia

 Denmark

 Finland

 Germany

 Great Britain

 Hong Kong China

 Hungary

 Italy

 Japan

 Latvia

 Lithuania

 Netherlands

 Norway

 Poland

 Portugal

 Slovakia

 Slovenia

 Spain

 Sweden

 Ukraine

 United States



World Trail Orienteering
Championships
2022, Jelenia Góra, Poland

Team Officials Meeting / TrailO Relay

Program

09:30	Quarantine closes for Relay
10:00	Start, O Class
10:10	Start, P Class
12:00	Deadline for name submissions – TempO IOF Eventor
14:00*	Public Event
16:00	Flower Ceremony for TrailO
18:00	Opening Ceremony, and Medal Ceremony for TrailO Relay Prize Giving Ceremony for PreWTOC TrailO Adventure
18:45-20:00	Event Office open
19:00	Team Officials Meeting



World Trail Orienteering
Championships
2022, Jelenia Góra, Poland

Team Officials Meeting / TrailO Relay

Event Centre

Distances:

Event Centre (Cieplice) - Parking: 16 km | 22 min

Parking - Event Centre: 400 m | 40 m climbing

One-way:

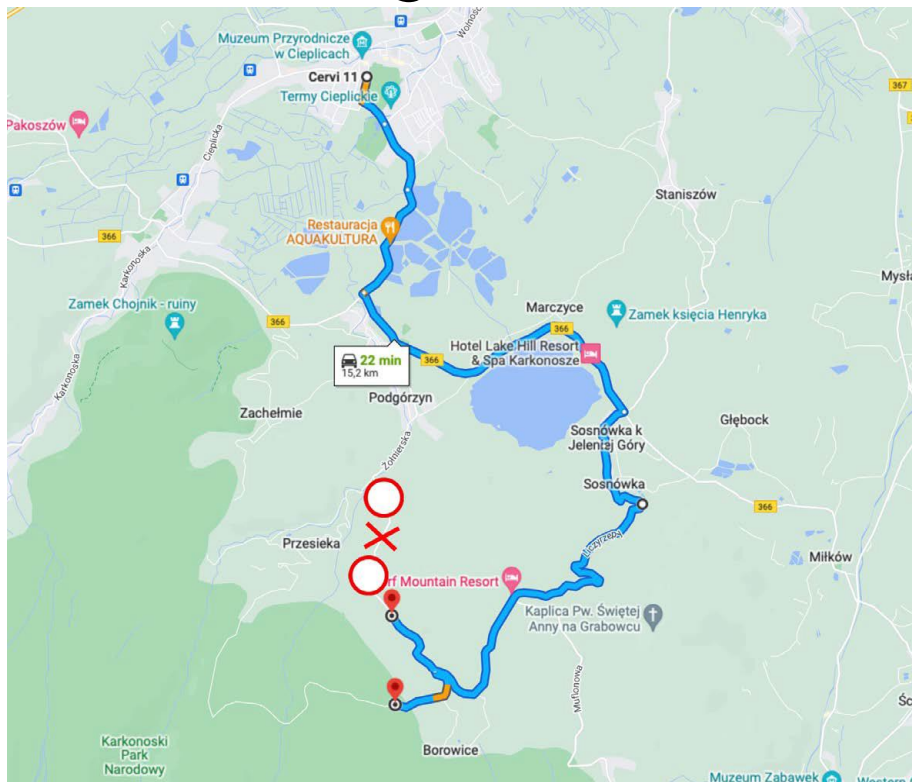
It is possible arrive to event centre only from south and leave by north road due traffic restriction – one-way.



World Trail Orienteering
Championships
2022, Jelenia Góra, Poland

Team Officials Meeting / TrailO Relay

Embargoed Area



19.07.2022



World Trail Orienteering
Championships
2022, Jelenia Góra, Poland

Team Officials Meeting / TrailO Relay

Event Centre

Parking:

Parking is located 400 m from Event Centre. This is not the official parking for Siruwia Garden, please follow signs and organizers' directions. It will be possible to drop off passengers in the Event Centre on the way to parking.

Parking in the quarantine is permitted only for wheelchair drivers!

Quarantine:

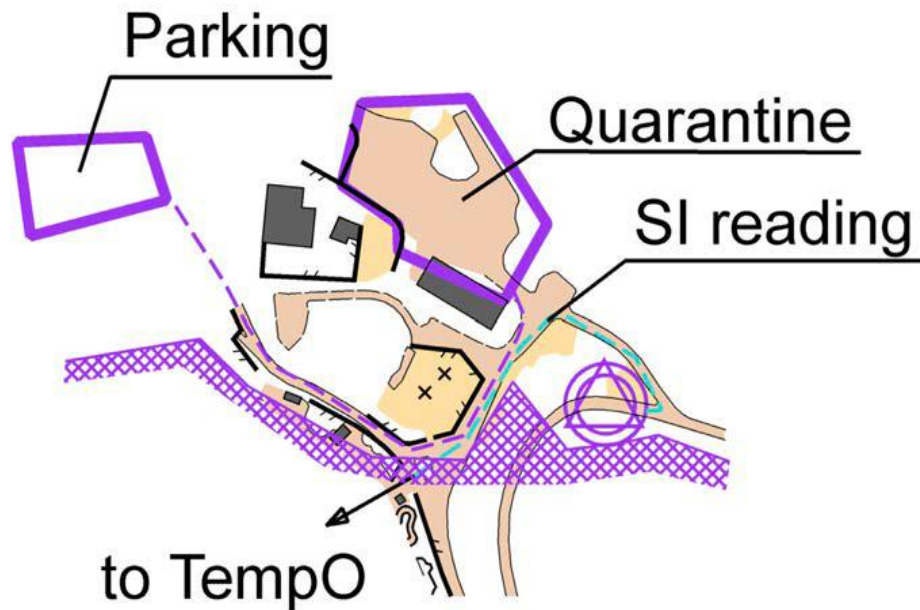
Quarantine will close at 09:30. It will be located in the official parking of Siruwia Japanese Garden, with tents and chairs available. Toilets are available in quarantine.



World Trail Orienteering
Championships
2022, Jelenia Góra, Poland

Team Officials Meeting / TrailO Relay

Event Centre





Change over

The Start and Change-over site is situated about 100 m from the Event Centre with some restricted visibility. The organizer will inform competitors when their team member arrives in the area of the last 1-3 tasks (if they keep to the order of solving tasks on the map), and competitors will then move to the pre-start area where they will wait for the standard changeover. After completing the PreO part, competitors from first and second legs follow the marked route to SI card reading and next to the TempO stations. The TempO stations are the same for all competitors.

The competitors from the third leg follow the marked route to SI card reading and they return to quarantine until all teams have completed the PreO part. They are then sent to the TempO stations, in reverse order according to the current standing, as a final (first P category, followed by Open category).



Mapping - generally

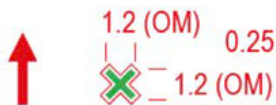
All maps are printed on waterproof paper.

All the maps were originally mapped at scale 1: 4 000, but for better readability they have been enlarged to scale 1: 3 000.

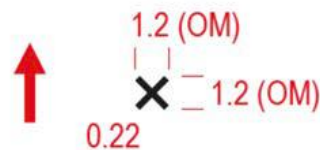
Special symbols



Charcoal burning ground
(small flat area)



Prominent rootstock




Children's climbing frame



World Trail Orienteering
Championships
2022, Jelenia Góra, Poland

Team Officials Meeting / TrailO Relay

Mapping - Sighting lines



We have checked the majority of sighting lines between objects, but you need to take into consideration the fact that due to a lot of objects in small areas, it was sometimes necessary to maintain correct relative positions of objects, so it is not always possible to keep the exact position of objects due to the ISSprOM requirement on minimum gaps and dimensions. The technique to identify two or more reference points on the map that line up with a feature on the map is not a recommended method for finding the right answer and will not be accepted in any complaints.



World Trail Orienteering
Championships
2022, Jelenia Góra, Poland

Team Officials Meeting / TrailO Relay

Mapping - Boulders



There is a deviation from the mapping standard. For better intelligibility, the map-maker has used three different sizes of boulders, compared to ISSproM where there are defined only two sizes of boulders.



World Trail Orienteering
Championships
2022, Jelenia Góra, Poland

Team Officials Meeting / TrailO Relay

EQUIPMENT

During the competition the navigational aids that competitors may use are only the map and control descriptions provided by the organiser, and a compass. No mechanical or electronic aids, other than an odometer and a watch are allowed. A magnifying glass, either incorporated in the compass or separate, is allowed. Binoculars and telescopes are prohibited. Telecommunication equipment may not be used in the competition area, except in an emergency by marshals. Any other use of telecommunication equipment during the competition period may result in disqualification of the competitor and team.



World Trail Orienteering
Championships
2022, Jelenia Góra, Poland

Team Officials Meeting / TrailO Relay

Course

CONTROLS	TIMED CONTROLS	LENGTH (M)	CLIMB (M)	TIME LIMIT (OPEN/P)	ONE WAY SECTIONS	REFRESH- MENT POINTS
13 per leg	2x5 per leg	3x550	3x20	165/180	no	no

Course setter: Jacek Wieszaczewski

First start: 10:00 (O), 10:10 (P)

The control sites can be visited in free order.

Forking system: three different courses for each leg.



World Trail Orienteering
Championships
2022, Jelenia Góra, Poland

Team Officials Meeting / TrailO Relay

Few words from course setter

Siruwia is the only area during the WTOC where you are likely to see significant signs of human civilization. But tasks are still going to use mostly stones. As you are going to find out this week, we have no shortage of stones and they will be used a lot. For the first competition, each participant will have a short PreO course and then enter the Japanese garden, to find maybe peace of mind, maybe enlightenment, or, if everything else fails, two TempO stations.










World Trail Orienteering
Championships
2022, Jelenia Góra, Poland

Team Officials Meeting / TrailO Relay

Wednesday 20 July



Time	Weather	Temp.	Precip. mm	Wind speed m/s	Wind desc.
02–08		18°		1 	Light air from south
08–14		24°		1 	Light air from south
14–20		30°		0	Calm
20–02		28°		1 	Light air from south west

Sunrise

 05:07

Sunset

 20:59



World Trail Orienteering
Championships
2022, Jelenia Góra, Poland

Team Officials Meeting / TrailO Relay



GOOD LUCK

19.07.2022